

NOTICE!!

These documents have been scanned!

Do not place un-scanned documents beneath this notice!

Do not remove this notice from this file!

GPO Jacket No. 560-102
Print Order 61540
Rise Business Services, LLC
Job=AZ15 4/26/2019



Box Number= AZ15002



Claim Begin-End: AMC450064-AMC450064

1 Initial Receipt



AZ15002-26

AMC450400-AMC453366

United States Department of the Interior
Bureau of Land Management
 DIV OF LANDS, MINRLS & ENERGY
 ONE N CENTRAL AVE
 PHOENIX, AZ 85004 -4427
 Phone: 602-417-9200

Receipt

No: 4116500

Transaction #: 4229896**Date of Transaction:** 03/20/2018

CUSTOMER:

LOREN ANDERSON
 8920 MANNIX CT
 LAS VEGAS, NV 89143-1190 US

ENTERED
MAR 23 2018
 BY: *Ram*

LINE #	QTY	DESCRIPTION	REMARKS	UNIT PRICE	TOTAL
1	1.00	LOCATABLE MINERALS / MINING CLAIMS- NEW, UNADJUD, ONE OR MORE AUTH NOS / NEW MINING CLAIM PROCESSING FEE CASES: AMC450064/\$20.00		- n/a -	20.00
2	1.00	LOCATABLE MINERALS / MINING CLAIMS- NEW, UNADJUD, ONE OR MORE AUTH NOS / NEW MINING CLAIMS LOCATION FEE CASES: AMC450064/\$37.00		- n/a -	37.00
3	1.00	LOCATABLE MINERALS / MINING CLAIMS- NEW, UNADJUD, ONE OR MORE AUTH NOS / NEW MINING CLAIMS MAINTENANCE FEE CASES: AMC450064/\$155.00		- n/a -	155.00
TOTAL:					\$212.00

PAYMENT INFORMATION

1	AMOUNT:	20.00	POSTMARKED:	N/A
	TYPE:	CHECK	RECEIVED:	03/19/2018
	CHECK NO:	00840578		
	NAME:	ANDERSON, JOHN E 8920 MANNIX CT LAS VEGAS NV 89143-1190 US		
2	AMOUNT:	192.00	POSTMARKED:	N/A
	TYPE:	CHECK	RECEIVED:	03/19/2018
	CHECK NO:	5848		
	NAME:	ANDERSON, LOREN 8920 MANNIX CT LAS VEGAS NV 89143-1190 US		

NOTICE!!

These documents have been scanned!

Do not place un-scanned documents beneath this notice!

Do not remove this notice from this file!

GPO Jacket No. 560-102
Print Order 61540
Rise Business Services, LLC
Job=AZ15 4/26/2019



Box Number= AZ15002



Claim Begin-End: AMC450064-AMC450064

2 Correspondence



AZ15002-26

AMC450400-AMC453366

**NO
DOCUMENTS
FOUND**

NO DOCUMENTS FOUND
NO DOCUMENTS FOUND

NOTICE!!

These documents have been scanned!

Do not place un-scanned documents beneath this notice!

Do not remove this notice from this file!

GPO Jacket No. 560-102
Print Order 61540
Rise Business Services, LLC
Job=AZ15 4/26/2019



Box Number= AZ15002



Claim Begin-End: AMC450064-AMC450064

3 Transfers



AZ15002-26

AMC450400-AMC453366

**NO
DOCUMENTS
FOUND**

NO DOCUMENTS FOUND
NO DOCUMENTS FOUND

NOTICE!!

These documents have been scanned!

Do not place un-scanned documents beneath this notice!

Do not remove this notice from this file!

GPO Jacket No. 560-102
Print Order 61540
Rise Business Services, LLC
Job=AZ15 4/26/2019



Box Number= AZ15002



Claim Begin-End: AMC450064-AMC450064

4 Annual Filings



AZ15002-26

AMC450400-AMC453366

UNITED STATES
DEPARTMENT OF THE INTERIOR
BUREAU OF LAND MANAGEMENT
MAINTENANCE FEE WAIVER CERTIFICATION

[Handwritten signature]

450064
439411
FORM APPROVED
OMB NO. 1004-0114
Expires: January 31, 2020

SEE INSTRUCTIONS ON PAGE 2

1. This small miner waiver is filed for the assessment year beginning on September 1, 2018 and ending on September 1, 2019
2. The undersigned and all related parties owned ten or fewer mining claims, mill, or tunnel sites located and maintained on Federal lands in the United States of America on September 1, 2018.
3. The undersigned have performed the assessment work required by law for each mining claim listed prior to filing this waiver and understand that by filing this form, the undersigned must file an affidavit of assessment work with the Bureau of Land Management (BLM) by the December 30th following the filing of this waiver.
4. The undersigned understand that if the assessment work obligation has not yet come due under 30 U.S.C. 28 (for those claims in their first assessment year only), a notice of intent to hold reciting this condition must be recorded by the December 30th following the filing of this waiver.
5. The undersigned understand that mill and tunnel sites may also be listed on this waiver and be waived from payment of the maintenance fee, and that a notice of intent to hold for these sites is required to be filed with the BLM by the December 30th following the filing of this waiver.
6. The undersigned understand and acknowledge that pursuant to 43 U.S.C. 1212 and 18 U.S.C. 1001, the filing or recording of a false, fictitious, or fraudulent document with the BLM may result in a fine of up to \$250,000, a prison term not to exceed five years, or both.
7. The mining claims, mill or tunnel sites for which this waiver from payment of the maintenance fees is requested are:

CLAIM OR SITE NAME	BLM RECORDATION SERIAL NUMBER
1. Empty Pockets 1	AMC450064
2. GSSN15	AMC439425
3. GSSN16	AMC439426
4. GSSN17	AMC439427
5. GSSN18	AMC439428
6. GSSN19	AMC439429
7. GSSN20	AMC439430
8. GSSN21	AMC439431
9.	
10.	

RECEIVED
BLM AZ STATE OFFICE
2018 SEP -5 P 2:16
PHOENIX, ARIZONA

The owner(s) (claimants) of the above mining claims and sites are:

Loren Anderson

(Owner's Name - Please Print)

Loren Anderson

(Owner's Signature)

8920 Mannix Ct

(Owner's Mailing Address)

Las Vegas

(City)

Nv

(State)

89143

(Zip Code)

(Owner's Name - Please Print)

(Owner's Signature)

(Owner's Mailing Address)

(City)

(State)

(Zip Code)

(Owner's Name - Please Print)

(Owner's Signature)

(Owner's Mailing Address)

(City)

(State)

(Zip Code)

(Owner's Name - Please Print)

(Owner's Signature)

(Owner's Mailing Address)

(City)

(State)

(Zip Code)

(Continued on page 2)

#14260155

UNITED STATES
DEPARTMENT OF THE INTERIOR
BUREAU OF LAND MANAGEMENT

FORM APPROVED
OMB NO.: 1004-0114
Expires: January 31, 2020

AFFIDAVIT OF ANNUAL ASSESSMENT WORK

4500624

WHEN RECORDED, MAIL DOCUMENT TO:

NAME: Loren Anderson

ADDRESS: 8920 Mannix Ct

CITY, STATE, ZIP: Las Vegas Nv. 89143


FEE# 2018040974

OFFICIAL RECORDS
OF MOHAVE COUNTY
KRISTI BLAIR,
COUNTY RECORDER



08/17/2018 11:28 AM Fee: \$17.00

PAGE: 1 of 7

FOR COUNTY RECORDER'S USE

No. of Claims 8

x \$10/claim

Total due BLM \$ 80.00

TO ALL WHOM IT MAY CONCERN:

1. The undersigned certifies that at least \$100 per claim was expended for development, labor and improvements, or equivalent value added, as the annual assessment work for the assessment year ending September 1, 2018 for the following contiguous unpatented mining claim(s), located in the County of Mohave, in the State of Arizona.

BLM Serial No.	Name of Claim	Tp Rg Sec Mer Example: 13N 5E 14 MDM				County Recordation Book and Page No.	Co. Recording Date
AMC450064	Empty Pockets 1	29N	18W	28	GSRB&M	PHOENIX, ARIZONA 2018 SEP - 5 P 2:15 RECEIVED BLM AZ STATE OFFICE	08/16/18
AMC439425	GSSN15	29N	18W	28	GSRB&M		08/16/18
AMC439426	GSSN16	29N	18W	28	GSRB&M		08/16/18
AMC439427	GSSN17	29N	18W	28	GSRB&M		08/16/18
AMC439428	GSSN18	29N	18W	28	GSRB&M		08/16/18
AMC439429	GSSN19	29N	18W	28	GSRB&M		08/16/18
AMC439430	GSSN20	29N	18W	28	GSRB&M		08/16/18
AMC439431	GSSN21	29N	18W	28	GSRB&M		08/16/18

#4260155

2. Type of labor and improvements (specify what was done and give the total value for that labor and improvement to show at least \$100 for each claim). If a geological, geochemical, or geophysical survey was performed, as per 30 U.S.C. 28-1, reference the title of the report of survey, give cost and date of the survey and report, and indicate it was filed with the County Recorder:

Description of Work Performed	Value of Work Performed	Date Work Was Performed
Repair and fill in washed out road to the claim	\$200.00	April 21-22, 2018

3. Name and mailing address of each person who performed the labor and improvements:

Name (please print)

John Anderson

Jack Anderson

Current Mailing Address (please print)

8920 Mannix Ct. Las Vegas Nv. 89143

4241 E 1553 Rd. Earlville IL 60518

4. Name and mailing address of each person who holds and claims the subject mining claim(s) for the valuable minerals contained therein. Be sure to indicate if there is a change of address:

Name (please print)

Loren Anderson

Current Mailing Address (please print)

8920 Mannix Ct Las Vegas Nv. 89143

RECEIVED
BLM AZ STATE OFFICE
2018 SEP -5 P 2:10
PHOENIX, ARIZONA

5. The undersigned testifies that on the date of April 21, 2018, all monuments required by law were erected upon the subject claim(s), and all notices required by law were posted on the subject claim(s) or copies thereof were in place, and at said date, each corner monument bore or contained

markings sufficient to appropriately designate the corner of the claim to which it pertains and the name of the claim(s).

I hereby certify under penalty of perjury under the laws of the State of Arizona that the foregoing statements are true and correct:

Loren Anderson

(Signature of person responsible for above statement)

Date:

8/9/18

Title 18 U.S.C. 1001 and 43 U.S.C. 1212 make it a crime for any person knowingly and willfully to make to any department or agency of the United States any false, fictitious or fraudulent statements or representations as to any matter within its jurisdiction.

Notary Block

SUBSCRIBED AND SWORN TO before me, this 9 day of August 20 18

By:

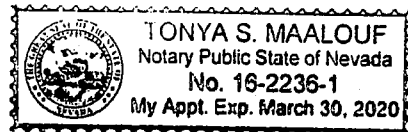
Tonya S. Maalouf
(Signature of Affiant)

Title:

Notary

My Commission Expires:


March 30, 2020



INSTRUCTIONS

1. This is an optional form that may be used to satisfy the requirements for the Bureau of Land Management (BLM) under the provisions of 43 U.S.C. §1744 and 30 U.S.C. §28-28d and the regulations thereunder (43 CFR part 3835). Since local and State laws may vary, you should contact your local and State agencies where the claims are located to ensure all applicable laws and requirements are satisfied.
2. The claimant(s) must fill in the date in paragraph 1 for the applicable assessment year and the county and state where the claims are located.
3. All claim names, BLM serial numbers, legal descriptions, and original county recording information must be listed for the claims pertaining to this assessment notice.
4. The claimant(s) must complete paragraph 2 listing all labor or improvements which was performed on or did benefit the subject mining claims. The value and date of the labor or improvements must also be listed. The total amount of labor or improvements can be listed, but the total expenditure must equal at least \$100 for each claim.
5. The names and current mailing addresses of the person(s) performing the labor shall be listed in paragraph 3.
6. The name and current mailing address of each owner (claimant) of the claims shall be listed in paragraph 4. The mailing address shall be the owner's address and not the address of an agent or anyone representing the claimant. Be sure to note if there has been a change of address.
7. Paragraph 5 shall be completed to show the date it was verified that all monuments required by law were properly erected, all notices were posted, and that corners were appropriately designated for all claims listed.
8. An exact legible reproduction or duplicate (other than microfilm or other electronic media) of this affidavit or another type of affidavit of assessment work that you file or will file in the county where each claim is located, must be filed with the BLM on or before December 30 of the calendar year in which the assessment year ends. For mill or tunnel sites, a separate notice of intent to hold must be filed with the BLM on or before December 30. Requirements for filing a notice of intent to hold can be found at 43 CFR 3835.33.
9. A processing fee of \$10 for each claim listed must be remitted to the BLM along with this or any other affidavit of assessment work.

PHOENIX, ARIZONA
2018 SEP - 5 P 8:18
RECEIVED
BLM DISTRICT OFFICE

 Mrs Loren Anderson
8920 Mannix Ct
Las Vegas, NV 89143

RECEIVED
BLM AZ STATE OFFICE

2018 SEP -5 P 2:15

PHOENIX, ARIZONA

RETURN RECEIPT
REQUESTED

CERTIFIED MAIL



7017 3380 0000 5664 1779



1020




85004

U.S. POSTAGE P
FCM LETTER
LAS VEGAS, NV
89130
AUG 29, 18
AMOUNT

\$0.01
R2304P11918-18

B L M Arizona State Office
One North Central Ave #800
Phoenix, Az. 85004-4427

8500434427 0041



United States Department of the Interior
Bureau of Land Management
DIV OF LANDS, MINRLS & ENERGY
ONE N CENTRAL AVE
PHOENIX, AZ 85004 -4427
Phone: 602-417-9200

Receipt

No: 4260155

Transaction #: 4375767	
Date of Transaction: 09/11/2018	
CUSTOMER:	
	LOREN ANDERSON 8920 MANNIX CT LAS VEGAS,NV 89143-1190 US

LINE #	QTY	DESCRIPTION	REMARKS	UNIT PRICE	TOTAL
1	1.00	LOCATABLE MINERALS / MINING CLAIMS- NOT NEW-UNADJUD,ONE AUTH NO. ONLY / MINING CLAIM MONEY RECEIVED CASES: AMC450064/\$80.00	POL 2018/8 WAV	- n/a -	80.00
TOTAL:					\$80.00

PAYMENT INFORMATION				
1	AMOUNT:	80.00	POSTMARKED:	N/A
	TYPE:	CHECK	RECEIVED:	09/05/2018
	CHECK NO:	0000881314		
	NAME:	ANDERSON, LOREN 8920 MANNIX CT LAS VEGAS NV 89143-1190 US		

REMARKS

This receipt was generated by the automated BLM Collections and Billing System and is a paper representation of a portion of the official electronic record contained therein.

UNITED STATES
DEPARTMENT OF THE INTERIOR
BUREAU OF LAND MANAGEMENT

MAINTENANCE FEE WAIVER CERTIFICATION

SEE INSTRUCTIONS ON PAGE 2

FORM APPROVED
OMB NO. 1004-0114
Expires: January 31, 2020

1. This small miner waiver is filed for the assessment year beginning on September 1, 2018 and ending on September 1, 2019.
2. The undersigned and all related parties owned ten or fewer mining claims, mill, or tunnel sites located and maintained on Federal lands in the United States of America on September 1, 2018.
3. The undersigned have performed the assessment work required by law for each mining claim listed prior to filing this waiver and understand that by filing this form, the undersigned must file an affidavit of assessment work with the Bureau of Land Management (BLM) by the December 30th following the filing of this waiver.
4. The undersigned understand that if the assessment work obligation has not yet come due under 30 U.S.C. 28 (for those claims in their first assessment year only), a notice of intent to hold reciting this condition must be recorded by the December 30th following the filing of this waiver.
5. The undersigned understand that mill and tunnel sites may also be listed on this waiver and be waived from payment of the maintenance fee, and that a notice of intent to hold for these sites is required to be filed with the BLM by the December 30th following the filing of this waiver.
6. The undersigned understand and acknowledge that pursuant to 43 U.S.C. 1212 and 18 U.S.C. 1001, the filing or recording of a false, fictitious, or fraudulent document with the BLM may result in a fine of up to \$250,000, a prison term not to exceed five years, or both.
7. The mining claims, mill or tunnel sites for which this waiver from payment of the maintenance fees is requested are:

CLAIM OR SITE NAME	BLM RECORDATION SERIAL NUMBER
1. Empty Pockets 1	AMC450064
2. GSSN15	AMC439425
3. GSSN16	AMC439426
4. GSSN17	AMC439427
5. GSSN18	AMC439428
6. GSSN19	AMC439429
7. GSSN20	AMC439430
8. GSSN21	AMC439431
9.	
10.	

RECEIVED
BLM AZ STATE OFFICE
2018 SEP -5 P 2:16
PHOENIX, ARIZONA

The owner(s) (claimants) of the above mining claims and sites are:

Loren Anderson

(Owner's Name - Please Print)

8920 Mannix Ct

(Owner's Mailing Address)

Loren Anderson

(Owner's Signature)

Las Vegas

(City)

Nv

(State)

89143

(Zip Code)

(Owner's Name - Please Print)

(Owner's Signature)

(Owner's Mailing Address)

(City)

(State)

(Zip Code)

(Owner's Name - Please Print)

(Owner's Signature)

(Owner's Mailing Address)

(City)

(State)

(Zip Code)

(Owner's Name - Please Print)

(Owner's Signature)

(Owner's Mailing Address)

(City)

(State)

(Zip Code)

(Continued on page 2)

ENTERED
SEP 19 2018
BY: *[Signature]*

#4260155 *[Signature]*

UNITED STATES
DEPARTMENT OF THE INTERIOR
BUREAU OF LAND MANAGEMENT

AFFIDAVIT OF ANNUAL ASSESSMENT WORK

FORM APPROVED
OMB NO.: 1004-0114
Expires: January 31, 2020

450064
439411

WHEN RECORDED, MAIL DOCUMENT TO:

NAME: Loren Anderson

ADDRESS: 8920 Mannix Ct

CITY, STATE, ZIP: Las Vegas Nv. 89143



FEE# 2018040974

OFFICIAL RECORDS
OF MOHAVE COUNTY
KRISTI BLAIR,
COUNTY RECORDER



08/17/2018 11:28 AM Fee: \$17.00

PAGE: 1 of 7

FOR COUNTY RECORDER'S USE

No. of Claims 8

x \$10/claim

Total due BLM \$ 80.00

TO ALL WHOM IT MAY CONCERN:

1. The undersigned certifies that at least \$100 per claim was expended for development, labor and improvements, or equivalent value added, as the annual assessment work for the assessment year ending September 1, 2018 for the following contiguous unpatented mining claim(s), located in the County of Mohave, in the State of Arizona.

BLM Serial No.	Name of Claim	Tp	Rg	Sec	Mer	County Recordation Book and Page No.	Co. Recording Date
AMC450064	Empty Pockets 1	29N	18W	28	GSRB&M		08/16/18
AMC439425	GSSN15	29N	18W	28	GSRB&M		08/16/18
AMC439426	GSSN16	29N	18W	28	GSRB&M		08/16/18
AMC439427	GSSN17	29N	18W	28	GSRB&M		08/16/18
AMC439428	GSSN18	29N	18W	28	GSRB&M		08/16/18
AMC439429	GSSN19	29N	18W	28	GSRB&M		08/16/18
AMC439430	GSSN20	29N	18W	28	GSRB&M		08/16/18
AMC439431	GSSN21	29N	18W	28	GSRB&M		08/16/18

#4260155

(Continued on page 2)

ENTERED
SEP 18 2018
BY: Rdm

2. Type of labor and improvements (specify what was done and give the total value for that labor and improvement to show at least \$100 for each claim). If a geological, geochemical, or geophysical survey was performed, as per 30 U.S.C. 28-1, reference the title of the report of survey, give cost and date of the survey and report, and indicate it was filed with the County Recorder:

Description of Work Performed	Value of Work Performed	Date Work Was Performed
Repair and fill in washed out road to the claim	\$200.00	April 21-22, 2018

3. Name and mailing address of each person who performed the labor and improvements:

Name (please print)

John Anderson

Jack Anderson

Current Mailing Address (please print)

8920 Mannix Ct. Las Vegas Nv. 89143

4241 E 1553 Rd. Earlville IL 60518

4. Name and mailing address of each person who holds and claims the subject mining claim(s) for the valuable minerals contained therein. Be sure to indicate if there is a change of address:

Name (please print)

Loren Anderson

Current Mailing Address (please print)

8920 Mannix Ct Las Vegas Nv. 89143

RECEIVED
BLM AZ STATE OFFICE
2018 SEP -5 P 2:19
PHOENIX, ARIZONA

5. The undersigned testifies that on the date of April 21, 2018, all monuments required by law were erected upon the subject claim(s), and all notices required by law were posted on the subject claim(s) or copies thereof were in place, and at said date, each corner monument bore or contained

markings sufficient to appropriately designate the corner of the claim to which it pertains and the name of the claim(s).

I hereby certify under penalty of perjury under the laws of the State of Arizona that the foregoing statements are true and correct:

Loren Anderson

(Signature of person responsible for above statement)

Date:

8/9/18

Title 18 U.S.C. 1001 and 43 U.S.C. 1212 make it a crime for any person knowingly and willfully to make to any department or agency of the United States any false, fictitious or fraudulent statements or representations as to any matter within its jurisdiction.

Notary Block

SUBSCRIBED AND SWORN TO before me, this 9 day of August 2018

By:

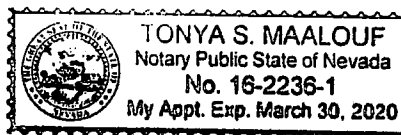
Tonya S. Maalouf
(Signature of Affiant)

Title:

Notary

My Commission Expires:

March 30, 2020



INSTRUCTIONS

1. This is an optional form that may be used to satisfy the requirements for the Bureau of Land Management (BLM) under the provisions of 43 U.S.C. §1744 and 30 U.S.C. §28-28d and the regulations thereunder (43 CFR part 3835). Since local and State laws may vary, you should contact your local and State agencies where the claims are located to ensure all applicable laws and requirements are satisfied.
2. The claimant(s) must fill in the date in paragraph 1 for the applicable assessment year and the county and state where the claims are located.
3. All claim names, BLM serial numbers, legal descriptions, and original county recording information must be listed for the claims pertaining to this assessment notice.
4. The claimant(s) must complete paragraph 2 listing all labor or improvements which was performed on or did benefit the subject mining claims. The value and date of the labor or improvements must also be listed. The total amount of labor or improvements can be listed, but the total expenditure must equal at least \$100 for each claim.
5. The names and current mailing addresses of the person(s) performing the labor shall be listed in paragraph 3.
6. The name and current mailing address of each owner (claimant) of the claims shall be listed in paragraph 4. The mailing address shall be the owner's address and not the address of an agent or anyone representing the claimant. Be sure to note if there has been a change of address.
7. Paragraph 5 shall be completed to show the date it was verified that all monuments required by law were properly erected, all notices were posted, and that corners were appropriately designated for all claims listed.
8. An exact legible reproduction or duplicate (other than microfilm or other electronic media) of this affidavit or another type of affidavit of assessment work that you file or will file in the county where each claim is located, must be filed with the BLM on or before December 30 of the calendar year in which the assessment year ends. For mill or tunnel sites, a separate notice of intent to hold must be filed with the BLM on or before December 30. Requirements for filing a notice of intent to hold can be found at 43 CFR 3835.33.
9. A processing fee of \$10 for each claim listed must be remitted to the BLM along with this or any other affidavit of assessment work.

RECEIVED
BLM STATE OFFICE
2018 SEP - 5 PM 3:10
PHOENIX, ARIZONA

Mrs Loren Anderson
8920 Mannix Ct
Las Vegas, NV 89143

RECEIVED
BLM AZ STATE OFFICE

2010 SEP - 2 15

RETURN RECEIPT
REQUESTED
PHOENIX, ARIZONA

CERTIFIED MAIL




7017 3380 0000 5664 1779

B L M Arizona State Office
One North Central Ave #800
Phoenix, Az. 85004-4427



1020



85004

U.S. POSTAGE P
FCM LETTER
LAS VEGAS, NV
89130
AUG 29, 18
AMOUNT

\$0.01
R2304P119118-10

850044427 CO41



United States Department of the Interior
Bureau of Land Management
DIV OF LANDS, MINRLS & ENERGY
ONE N CENTRAL AVE
PHOENIX, AZ 85004 -4427
Phone: 602-417-9200

Receipt

No: 4260155

Transaction #: 4375767	
Date of Transaction: 09/11/2018	
CUSTOMER:	
	LOREN ANDERSON 8920 MANNIX CT LAS VEGAS,NV 89143-1190 US

LINE #	QTY	DESCRIPTION	REMARKS	UNIT PRICE	TOTAL
1	1.00	LOCATABLE MINERALS / MINING CLAIMS- NOT NEW-UNADJUD,ONE AUTH NO. ONLY / MINING CLAIM MONEY RECEIVED CASES: AMC450064/\$80.00	POL 2018/8 WAV	- n/a -	80.00
TOTAL:					\$80.00

PAYMENT INFORMATION				
1	AMOUNT:	80.00	POSTMARKED:	N/A
	TYPE:	CHECK	RECEIVED:	09/05/2018
	CHECK NO:	0000881314		
	NAME:	ANDERSON, LOREN 8920 MANNIX CT LAS VEGAS NV 89143-1190 US		

REMARKS

This receipt was generated by the automated BLM Collections and Billing System and is a paper representation of a portion of the official electronic record contained therein.

NOTICE!!

These documents have been scanned!

Do not place un-scanned documents beneath this notice!

Do not remove this notice from this file!

GPO Jacket No. 560-102
Print Order 61540
Rise Business Services, LLC
Job=AZ15 4/26/2019



Box Number= AZ15002



Claim Begin-End: AMC450064-AMC450064

5 Miscellaneous



AZ15002-26

AMC450400-AMC453366

**NO
DOCUMENTS
FOUND**

NO DOCUMENTS FOUND
NO DOCUMENTS FOUND

NOTICE!!

These documents have been scanned!

Do not place un-scanned documents beneath this notice!

Do not remove this notice from this file!

GPO Jacket No. 560-102
Print Order 61540
Rise Business Services, LLC
Job=AZ15 4/26/2019



Box Number= AZ15002



Claim Begin-End: AMC450064-AMC450064

6 Location Notices-Amendments and Supporting Documents



AZ15002-26

AMC450400-AMC453366

MINING CLAIM STATUS REPORT

Data Entered: 3/23/18 Rm

MTP Checked By: 3/23/18 Rm
GEO Checked By: 3/23/18 Rm

LEAD SERIAL NUMBER: AMC 450064 thru AMC _____

NUMBER OF CLAIMS & TYPE:

LODE

PLACER

ASSOCIATION PLACER

MILL SITE

TUNNEL SITE

CHARGES:

Processing Fee @ \$20 = \$ 20
Location Fee @ \$37 = \$ 37
Maintenance Fee @ \$155 = \$ 155
Add'l Maint Fee for Assoc Placer = \$ _____
SUBTOTAL \$ _____
Other Fees \$ _____
Other Fees \$ _____
TOTAL \$ 212

TOTAL ACREAGE: _____ Per Claim
(Placer Only)

NUMBER OF LOCATORS: _____

DOCUMENTS RECEIVED VIA: Over-the-Counter [] Mail ☒ TIMELY FILED: Yes ☒ No []

LEGAL DESCRIPTION: T 29N R 18W SEC 28
T _____ R _____ SEC _____
T _____ R _____ SEC _____
T _____ R _____ SEC _____
T _____ R _____ SEC _____

BLM [] FOREST SERVICE [] SUBJ TO PL 359: Yes [] No []
WILDERNESS AREA []

SPLIT ESTATE: N/A [] SX [] PX [] OTHER []
SRHA [] Was proper Notice filed if located on SHRA Land? Yes [] No []

RECONVEYED MINERALS ON BLM LAND REQUIRE OPENING ORDER FROM 1944 TO 1993:

Open to Entry On _____ N/A []

COMMENTS/STATUS: VOID [] PARTIALLY VOID [] PVT MINERALS [] WITHDRAWN LANDS []
OTHER []

[] Claimant acknowledges that portions of the following claim(s) site(s) may be void or voidable.

Printed Name of Claimant _____ Signature of Claimant _____

*****FINAL ADJUDICATION*****


DATE 8/7/2018 INITIALS Am

AMC450064

LOCATION NOTICE FOR PLACER MINING CLAIM

☐ Amendment BLM Serial # _____

NOTICE IS HEREBY GIVEN that the EMPTY POCKETS 1
_____ placer mining claim has been located by
LOREN ANDERSON whose current mailing
address is 8920 MANNIX CT.
LAS VEGAS NV 89143



The general course of this claim is RECTANGULAR and it is situated in MOHAVE
County, Arizona. This claim is 1320 feet in length and 660 feet in width.

20 Total Claim Acreage. This claim runs from the location monument on which this location notice is
posted at the NE corner of the claim approximately 660 feet in a WESTERLY direction to the
NW end line and 1320 feet in a SOUTHERLY direction to the SOUTH end line. This claim is
marked by four monuments, one at each corner of the claim.

The location monument on which this notice is posted is situated within Section 28, Township
29 N, Range 18 W, Gila Salt River Base and Meridian, Arizona. This claim encompasses
portions of the following legal subdivision(s) if located by legal subdivision or the following quarter section(s),
section(s), Township(s) and Range(s) E 1/2 NE 1/4 SE 1/4 SEC 28 T29N R 18W
_____, Gila Salt River Base and Meridian, Arizona.

The locality of this claim with reference to some natural object or permanent monument and additional information
(if any) concerning its locality are as follows: SW CORNER IS LOCATED 4875 FT NORTH EAST OF
BLM SURVEY MARKER

_____ The above information is shown on the attached map.

DATED AND POSTED on the ground this 1ST day of MARCH, 2018.

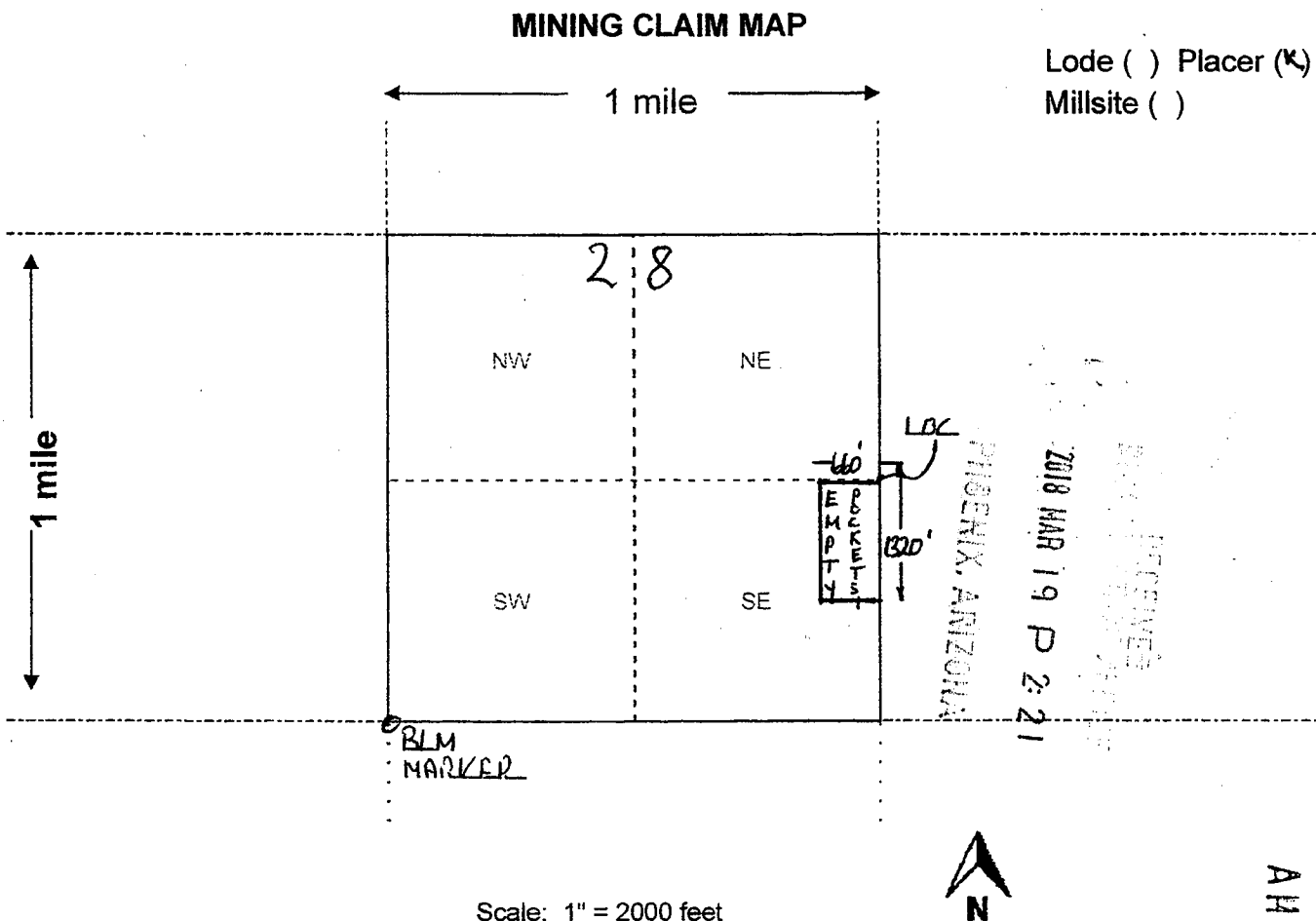
☒ LOCATOR(s) ☐ AGENT

Print Name(s) LOREN ANDERSON

Signature(s) Loren Anderson

Form MCF102
Revised July 2014

AHC450064



1. The above map depicts the EMPTY POCKETS I mining claim, which is located in Section (s) 28, Township 29 N, Range 18 W, Gila and Salt River Base and Meridian MOHAVE County, Arizona. Total claim acreage is 20 ACRES
2. The type of corner and location monuments used are as follows: 4X4 WOODEN POSTS
3. The bearings and distances in degrees and feet between claim corners and to a public land survey monument are as depicted on the map.
4. If the claim is a placer or millsite claim with exterior limits conforming to legal subdivisions of the public survey, provide a legal description of the claim E 1/2 NE 1/4 SE 1/4 SEC 28 T29N R18W

RUN TIME: 10:06 AM

DEPARTMENT OF INTERIOR
BUREAU OF LAND MANAGEMENT

RUN DATE: 03/23/2018
Page 1 of 1

Input Parameters for Geographic Report with Land

System Id = CR

Admin State = AZ

Geo State =

Casetype Begins With

Case Disp Txt = AUTHORIZED, CANCELLED, EXPIRED, PENDING, REJECTED, VOID, WITHDRAWN

Mer Twp Rng =

Section =

Mtrs = 14 0290N 0180W 028, 14 0290N 0180W 999

Commodity =

Commodity Txt =

Pending Org =

Pend Org Decode =

Total Rows Returned: 0

NO WARRANTY IS MADE BY BLM FOR USE OF THE DATA
FOR PURPOSES NOT INTENDED BY BLM

STATUS OF PUBLIC DOMAIN
LAND AND MINERAL TITLES[illegible][illegible]

FOR ORDERS EFFECTING DISPOSAL OR USE OF
UNIDENTIFIED LANDS WITHDRAWN FOR CLASSIFICATION
MINERALS, WATER AND/OR OTHER PUBLIC PURPOSES,
REFER TO INDEX OF MISCELLANEOUS DOCUMENTS.

DIST. NO. 2

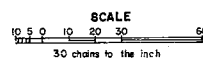
GRAZING DIST. NO. 2

PROTRACTION DIAGRAM NO. 6

All lands within 6 miles of Colo. River W. of 114 Mer. included
in Temp. Wd. Colo. River survey SO 1/31/1903

PLO 5048 REV W01 SO 1/31/1903 SEE H.I.
Sec 1-6

Lat. 35°50'57"N
Long 114°10'10"W



WARNING STATEMENT

This plot is the Bureau's Record of Title, and should be used only as a graphic display of the township survey data. Records hereon do not reflect title changes which may have been effected by lateral movements of rivers or other bodies of water. Refer to the cadastral surveys for official survey information.

[illegible]

T. 29N
R. 18 W

L ANDERSON
8920 MANUKCT
LAS VEGAS NV 89143

RECEIVED
BUREAU OF LAND MANAGEMENT
PHOENIX, ARIZONA

2018 MAR 19 P 2-21

PHOENIX, ARIZONA

CERTIFIED MAIL®



7016 1970 0000 7895 1683



1000



85004

U.S. POSTAGE
PAID
LAS VEGAS NV
89128
MAR 13, 18
AMOUNT

\$6.70

R2304W119479-13

Bureau of Land Management
One North Central Ave
Suite 800
Phoenix, Az 85004-4427

85004-442700

